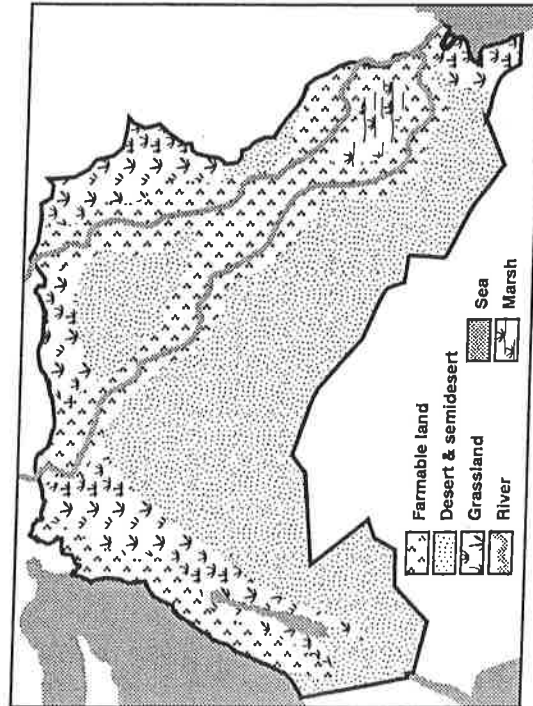


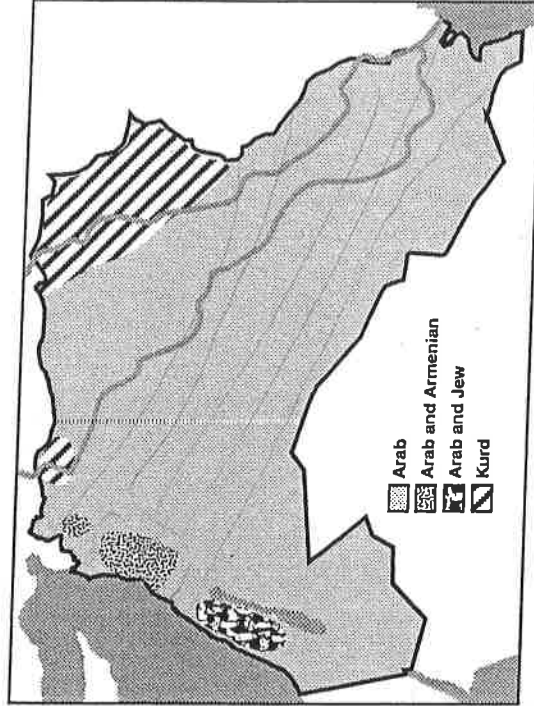
# Maps of the Middle East Circa World War I

Directions: Carefully examine each map below. Then, use the information from the maps to design borders for six new nations on Student Handout 2.1C.

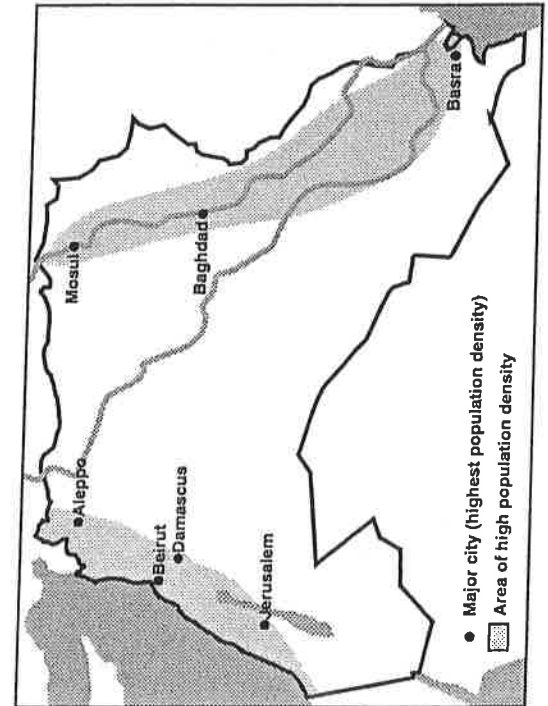
## Physiography



## Distribution by Ethnic Group, 1918



## Population Distribution, 1918



## Distribution by Religion, 1918

